



**DRAWING NOTES:**

1. ORTHOGRAPHIC IMAGERY OBTAINED FROM NOAA OFFICE FOR COASTAL MANAGEMENT TAKEN 11/12/2009. ACCESSED 10/16/2020
2. TOPOGRAPHIC DATA DERIVED FROM AERIAL FLIGHTS CONDUCTED ON 3/5/2021 BY HULL INC.
3. WETLAND DELINEATION PERFORMED 3/22/2021 BY WILLIAMS SALE PARTNERSHIP(WSP)
4. MITIGATION STREAMS, WETLAND AND WATER IMPOUNDMENTS FOR CONSOL MINING COMPANY, LLC'S MAHONING VALLEY D2100 AND D2100-2 PERMIT AREAS WERE PROVIDED BY CONSOL ON 12/01/2020.
5. PROPERTY BOUNDARIES APPROXIMATED USING DATA PROVIDED BY HARRISON COUNTY, OH PARCEL MAP VIEWER, ACCESSED 8/18/2020
6. SOILD INFO OBTAINED FROM USDA WEB SOIL SURVEU, ACCESSED 10/14/2020 NO FLOOD AREAS FOUND WITH PROJECT AREA ACCORDING TO FEMA NATIONAL FLOOD HAZARD LAYER VIEW. FIRM PANELS: 39067C0305D, 39067C0310D, 39067C0315D, 39067C0320D. ALL WITH EFFECTIVE DATE OF 5/3/2009. ACCESSED 2/16/2021.
7. UNDERGROUND UTILITIES LOCATED BY HULL INC. USING OHIO UTILITIES PROTECTION SERVICE MARKINGS IN MARCH 2021.


**LEGEND**

- EXISTING CONTOUR 1' INTERVAL
- EXISTING CONTOUR 5' INTERVAL
- LEASE AREA
- PROPERTY LINE
- EXISTING/PROPOSED ROAD
- EXISTING/PROPOSED OVERHEAD ELECTRIC
- EXISTING UNDERGROUND GAS PIPELINE
- PROPOSED UNDERGROUND ELECTRIC
- PROPOSED FENCING
- WETLAND BOUNDARY
- EXISTING WATERCOURSE
- EXISTING/PROPOSED TREELINE
- 25' WETLAND/ 50' STREAM DEED RESTRICTION OFFSET
- EXISTING WETLAND HATCH
- EXISTING PAVEMENT HATCH
- EXISTING GRAVEL HATCH
- EXISTING/PROPOSED UTILITY POLE

**GRAPHIC SCALE**



( IN FEET )  
1 inch = 100 ft.



NAD83 OH-NORTHERN ZONE  
TRUE NORTH TO BE V.I.F.

REV. No.	ZONE	DATE	BY
----------	------	------	----

**NOTTINGHAM SOLAR**

ATHENS TOWNSHIP HARRISON COUNTY, OH

**PROPOSED CONDITIONS SITE PLAN  
AREA 10**

**BQ ENERGY DEVELOPMENT, LLC.**

PROJECT DEVELOPER  
400 Market Street Industrial Park, Suite 32  
Wappingers Falls, NY 12590

**CRAWFORD & ASSOCIATES  
ENGINEERING, P.C.**

4411 Route 9, Suite 200, Hudson New York 12534 tel: (518) 828-2700  
www.crawfordandassociates.com fax: (518) 828-2723

© COPYRIGHT

**DRAFT  
NOT FOR CONSTRUCTION**

IT IS A VIOLATION OF THE OHIO STATE EDUCATION LAW FOR ANY PERSON TO ALTER THESE PLANS, SPECIFICATIONS OR REPORTS IN ANY WAY, UNLESS THEY ARE ACTING UNDER THE DIRECTION OF A LICENSED PROFESSIONAL ENGINEER.

DATE	DRAWN BY:	DESIGNED BY:	C&A JOB#	DRAWING:
07/19/2021	JSC, JSD, JGM	JSC	5204.24	C-1.27
SCALE	CHECKED BY:	APPROVED BY:		
AS SHOWN	JSC			

**DRAWING NOTES:**

1. ORTHOGRAPHIC IMAGERY OBTAINED FROM NOAA OFFICE FOR COASTAL MANAGEMENT TAKEN 11/12/2009. ACCESSED 10/16/2020
2. TOPOGRAPHIC DATA DERIVED FROM AERIAL FLIGHTS CONDUCTED ON 3/5/2021 BY HULL INC.
3. WETLAND DELINEATION PERFORMED 3/22/2021 BY WILLIAMS SALE PARTNERSHIP(WSP)
4. MITIGATION STREAMS, WETLAND AND WATER IMPOUNDMENTS FOR CONSOL MINING COMPANY, LLC'S MAHONING VALLEY D2100 AND D2100-2 PERMIT AREAS WERE PROVIDED BY CONSOL ON 12/01/2020.
5. PROPERTY BOUNDARIES APPROXIMATED USING DATA PROVIDED BY HARRISON COUNTY, OH PARCEL MAP VIEWER, ACCESSED 8/18/2020
6. SOILD INFO OBTAINED FROM USDA WEB SOIL SURVEU, ACCESSED 10/14/2020 NO FLOOD AREAS FOUND WITH PROJECT AREA ACCORDING TO FEMA NATIONAL FLOOD HAZARD LAYER VIEW. FIRM PANELS: 39067C0305D, 39067C0310D, 39067C0315D, 39067C0320D. ALL WITH EFFECTIVE DATE OF 5/3/2009. ACCESSED 2/16/2021.
7. UNDERGROUND UTILITIES LOCATED BY HULL INC. USING OHIO UTILITIES PROTECTION SERVICE MARKINGS IN MARCH 2021.




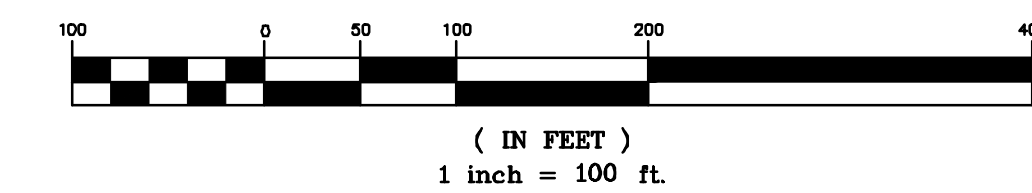
APPROXIMATE LOCATION OF EXISTING  
AEP NOTTINGHAM 138 KV SUBSTATION.  
PROPOSED POI  
LAT: 40.1124 N  
LONG: 81.0227 W

PROPOSED OVERHEAD  
CABLE

**LEGEND**

- EXISTING CONTOUR 1' INTERVAL
- EXISTING CONTOUR 5' INTERVAL
- LEASE AREA
- PROPERTY LINE
- EXISTING/PROPOSED ROAD
- EXISTING/PROPOSED OVERHEAD ELECTRIC
- EXISTING UNDERGROUND GAS PIPELINE
- PROPOSED UNDERGROUND ELECTRIC
- PROPOSED FENCING
- WETLAND BOUNDARY
- EXISTING WATERCOURSE
- EXISTING/PROPOSED TREELINE
- 25' WETLAND/ 50' STREAM DEED RESTRICTION OFFSET
- EXISTING WETLAND HATCH
- EXISTING PAVEMENT HATCH
- EXISTING GRAVEL HATCH
- EXISTING/PROPOSED UTILITY POLE

**GRAPHIC SCALE**



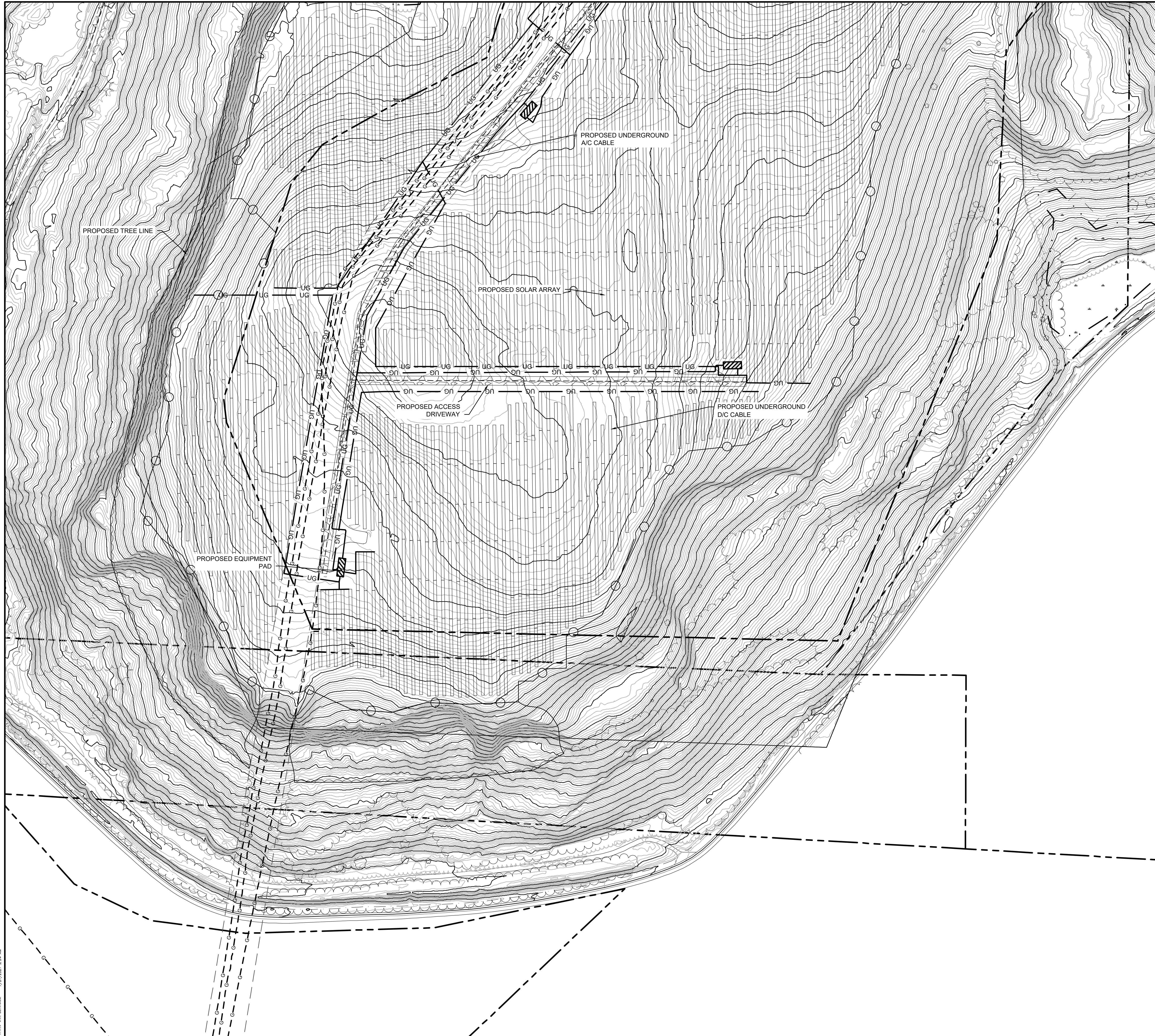
NAD83 OH-NORTHERN ZONE  
TRUE NORTH TO BE V.I.F.

**DRAFT**  
**NOT FOR CONSTRUCTION**

REV. No.	ZONE	DATE	BY
<b>NOTTINGHAM SOLAR</b>			
ATHENS TOWNSHIP		HARRISON COUNTY, OH	
<b>PROPOSED CONDITIONS SITE PLAN AREA 11</b>			
<b>BQ ENERGY DEVELOPMENT, LLC.</b>			
PROJECT DEVELOPER 400 Market Street Industrial Park, Suite 32 Wappingers Falls, NY 12590			
<b>CRAWFORD &amp; ASSOCIATES</b> ENGINEERING, P.C.			
4411 Route 9, Suite 200, Hudson New York 12534 tel: (518) 828-2700 www.crawfordandassociates.com fax: (518) 828-2723			
© COPYRIGHT			
DATE	DRAWN BY: JSC, JSD, JGM	FILE: \\WORK\5204-24 Nottinghams_OH\DWG\5204-24-SITE.dwg	
07/19/2021	DESIGNED BY: JSC		
SCALE	CHECKED BY: JSC	C&A JOB#	DRAWING:
AS SHOWN	APPROVED BY: -	5204.24	C-1.28

IT IS A VIOLATION OF THE OHIO  
STATE EDUCATION LAW FOR ANY PERSON  
TO ALTER THESE PLANS, SPECIFICATIONS  
OR REPORTS IN ANY WAY, UNLESS THEY  
ARE ACTING UNDER THE DIRECTION OF A  
LICENSED PROFESSIONAL ENGINEER.

R:\HW\5204-24\5204-24-SITE.dwg 7/19/2021 8:24 AM




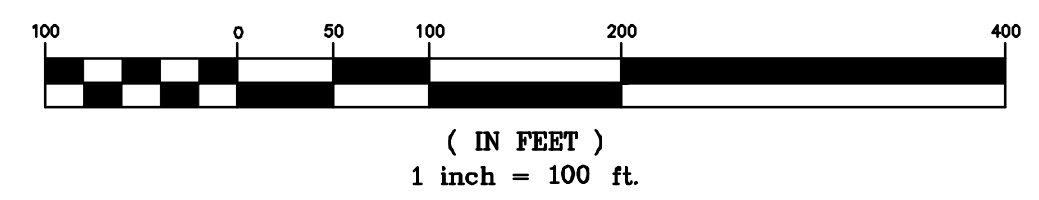
**DRAWING NOTES:**

1. ORTHOGRAPHIC IMAGERY OBTAINED FROM NOAA OFFICE FOR COASTAL MANAGEMENT TAKEN 11/12/2009. ACCESSED 10/16/2020
2. TOPOGRAPHIC DATA DERIVED FROM AERIAL FLIGHTS CONDUCTED ON 3/5/2021 BY HULL INC.
3. WETLAND DELINEATION PERFORMED 3/22/2021 BY WILLIAMS SALE PARTNERSHIP(WSP)
4. MITIGATION STREAMS, WETLAND AND WATER IMPOUNDMENTS FOR CONSOL MINING COMPANY, LLC'S MAHONING VALLEY D2100 AND D2100-2 PERMIT AREAS WERE PROVIDED BY CONSOL ON 12/01/2020.
5. PROPERTY BOUNDARIES APPROXIMATED USING DATA PROVIDED BY HARRISON COUNTY, OH PARCEL MAP VIEWER, ACCESSED 8/18/2020
6. SOILD INFO OBTAINED FROM USDA WEB SOIL SURVEU, ACCESSED 10/14/2020 NO FLOOD AREAS FOUND WITH PROJECT AREA ACCORDING TO FEMA NATIONAL FLOOD HAZARD LAYER VIEW. FIRM PANELS: 39067C0305D, 39067C0310D, 39067C0315D, 39067C0320D. ALL WITH EFFECTIVE DATE OF 5/3/2009. ACCESSED 2/16/2021.
7. UNDERGROUND UTILITIES LOCATED BY HULL INC. USING OHIO UTILITIES PROTECTION SERVICE MARKINGS IN MARCH 2021.

**LEGEND**

- EXISTING CONTOUR 1' INTERVAL
- EXISTING CONTOUR 5' INTERVAL
- LEASE AREA
- PROPERTY LINE
- EXISTING/PROPOSED ROAD
- EXISTING/PROPOSED OVERHEAD ELECTRIC
- EXISTING UNDERGROUND GAS PIPELINE
- PROPOSED UNDERGROUND ELECTRIC
- PROPOSED FENCING
- WETLAND BOUNDARY
- EXISTING WATERCOURSE
- EXISTING/PROPOSED TREELINE
- 25' WETLAND/ 50' STREAM DEED RESTRICTION OFFSET
- EXISTING WETLAND HATCH
- EXISTING PAVEMENT HATCH
- EXISTING GRAVEL HATCH
- EXISTING/PROPOSED UTILITY POLE

**GRAPHIC SCALE**

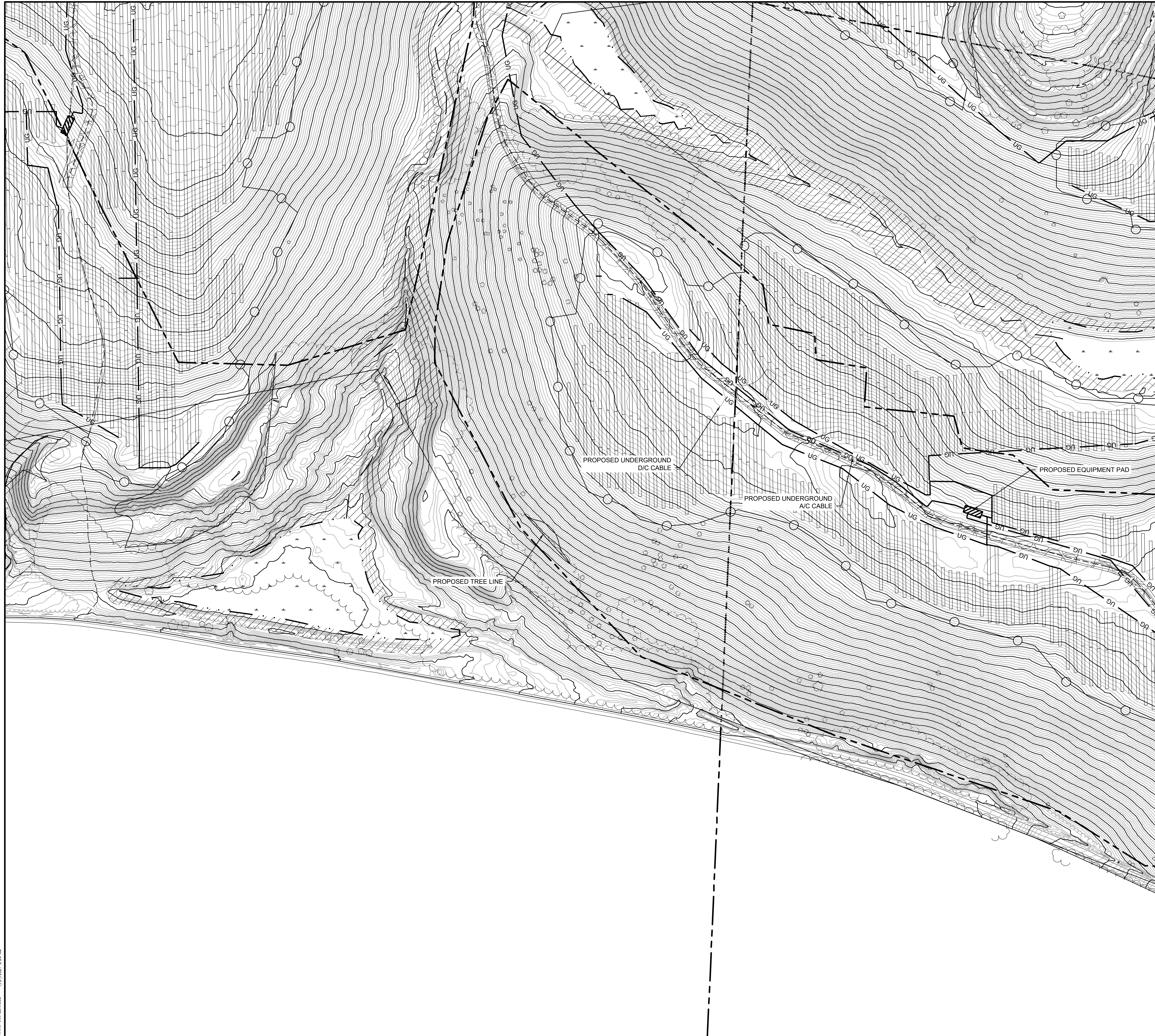


NAD83 OH-NORTHERN ZONE  
TRUE NORTH TO BE V.I.F.

**DRAFT**  
**NOT FOR CONSTRUCTION**

REV. No.	ZONE	DATE	BY
<b>NOTTINGHAM SOLAR</b>			
ATHENS TOWNSHIP		HARRISON COUNTY, OH	
<b>PROPOSED CONDITIONS SITE PLAN AREA 12</b>			
<b>BQ ENERGY DEVELOPMENT, LLC.</b>			
<small>PROJECT DEVELOPER 400 Market Street Industrial Park, Suite 32 Wappingers Falls, NY 12590</small>			
<b>CRAWFORD &amp; ASSOCIATES</b>			
<small>ENGINEERING, P.C. 4411 Route 9, Suite 200, Hudson New York 12534 tel: (518) 828-2700 www.crawfordandassociates.com fax: (518) 828-2723</small>			
<small>© COPYRIGHT</small>			
DATE	DRAWN BY: JSC, JSD, JGM	FILE NO: 1204-24 Nottingham, OH\DWG\1204-24-SITE.dwg	
07/19/2021	DESIGNED BY: JSC		
SCALE	CHECKED BY: JSC	C&A JOB#	DRAWING:
AS SHOWN	APPROVED BY:	5204.24	C-1.29

P:\14\14000\1204-24\1204-24-SITE.dwg 7/19/2021 8:24 AM




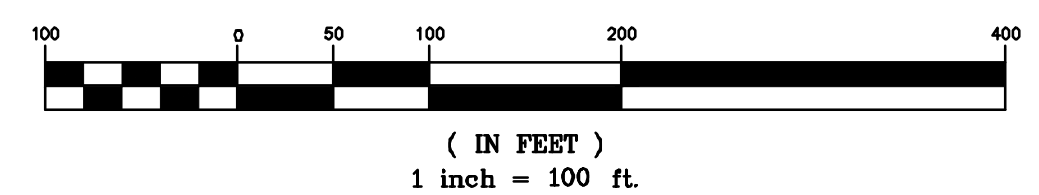
**DRAWING NOTES:**

1. ORTHOGRAPHIC IMAGERY OBTAINED FROM NOAA OFFICE FOR COASTAL MANAGEMENT TAKEN 11/12/2009. ACCESSED 10/16/2020
2. TOPOGRAPHIC DATA DERIVED FROM AERIAL FLIGHTS CONDUCTED ON 3/5/2021 BY HULL INC.
3. WETLAND DELINEATION PERFORMED 3/22/2021 BY WILLIAMS SALE PARTNERSHIP(WSP)
4. MITIGATION STREAMS, WETLAND AND WATER IMPOUNDMENTS FOR CONSOL MINING COMPANY, LLC'S MAHONING VALLEY D2100 AND D2100-2 PERMIT AREAS WERE PROVIDED BY CONSOL ON 12/01/2020.
5. PROPERTY BOUNDARIES APPROXIMATED USING DATA PROVIDED BY HARRISON COUNTY, OH PARCEL MAP VIEWER, ACCESSED 8/18/2020
6. SOILD INFO OBTAINED FROM USDA WEB SOIL SURVEU, ACCESSED 10/14/2020 NO FLOOD AREAS FOUND WITH PROJECT AREA ACCORDING TO FEMA NATIONAL FLOOD HAZARD LAYER VIEW. FIRM PANELS: 39067C0305D, 39067C0310D, 39067C0315D, 39067C0320D. ALL WITH EFFECTIVE DATE OF 5/3/2009. ACCESSED 2/16/2021.
7. UNDERGROUND UTILITIES LOCATED BY HULL INC. USING OHIO UTILITIES PROTECTION SERVICE MARKINGS IN MARCH 2021.

**LEGEND**

- EXISTING CONTOUR 1' INTERVAL
- EXISTING CONTOUR 5' INTERVAL
- LEASE AREA
- PROPERTY LINE
- EXISTING/PROPOSED ROAD
- EXISTING/PROPOSED OVERHEAD ELECTRIC
- EXISTING UNDERGROUND GAS PIPELINE
- PROPOSED UNDERGROUND ELECTRIC
- PROPOSED FENCING
- WETLAND BOUNDARY
- EXISTING WATERCOURSE
- EXISTING/PROPOSED TREELINE
- 25' WETLAND/ 50' STREAM DEED RESTRICTION OFFSET
- EXISTING WETLAND HATCH
- EXISTING PAVEMENT HATCH
- EXISTING GRAVEL HATCH
- EXISTING/PROPOSED UTILITY POLE

**GRAPHIC SCALE**



NAD83 OH-NORTHERN ZONE  
TRUE NORTH TO BE V.I.F.

**DRAFT**  
**NOT FOR CONSTRUCTION**

REV. No.	ZONE	DATE	BY
<b>NOTTINGHAM SOLAR</b>			
ATHENS TOWNSHIP		HARRISON COUNTY, OH	
<b>PROPOSED CONDITIONS SITE PLAN AREA 13</b>			
<b>BQ ENERGY DEVELOPMENT, LLC.</b>			
PROJECT DEVELOPER 400 Market Street Industrial Park, Suite 32 Wappingers Falls, NY 12590			
<b>CRAWFORD &amp; ASSOCIATES</b> ENGINEERING, P.C.			
4411 Route 9, Suite 200, Hudson New York 12534 tel: (518) 828-2700 www.crawfordandassociates.com fax: (518) 828-2723			
© COPYRIGHT			
DATE	DRAWN BY: JSC, JSD, JGM	FILE: \\WORK\5204-24_Hatchings\01\DWG\5204-24-SITE.dwg	
07/19/2021	DESIGNED BY: JSC		
SCALE	CHECKED BY: JSC	C&A JOB#	DRAWING:
AS SHOWN	APPROVED BY: -	5204.24	C-1.30

IT IS A VIOLATION OF THE OHIO STATE EDUCATION LAW FOR ANY PERSON TO ALTER THESE PLANS, SPECIFICATIONS OR REPORTS IN ANY WAY, UNLESS THEY ARE ACTING UNDER THE DIRECTION OF A LICENSED PROFESSIONAL ENGINEER.